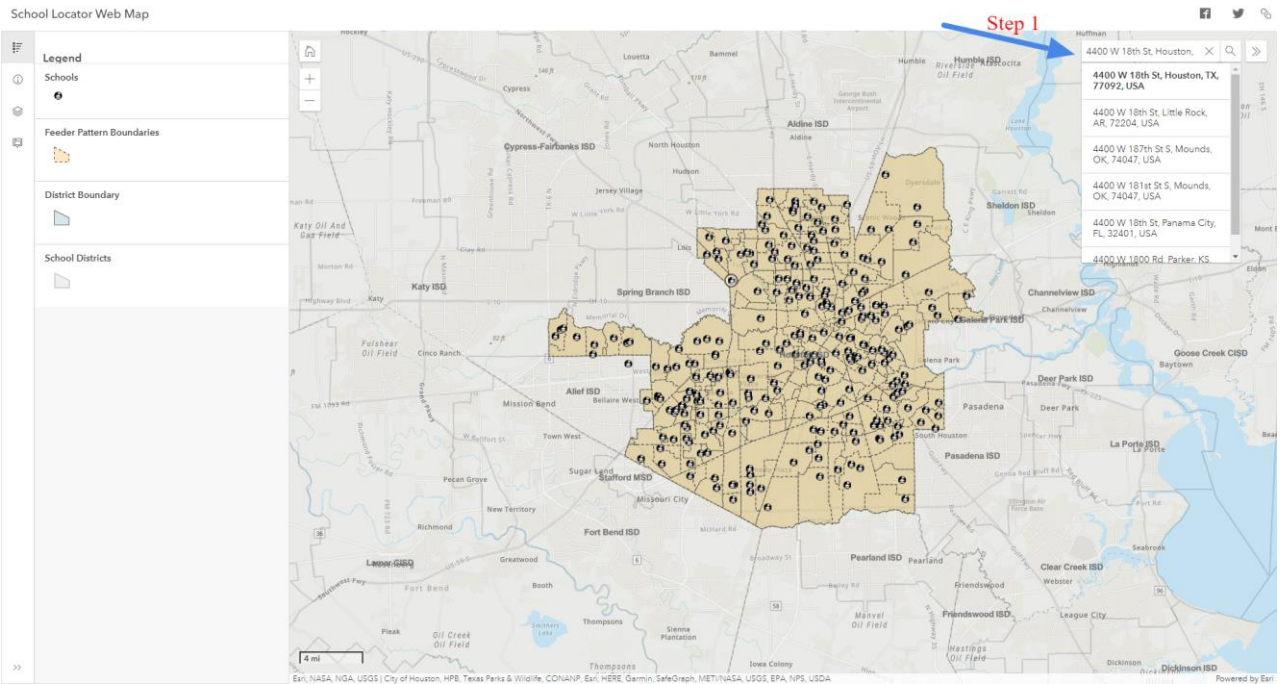
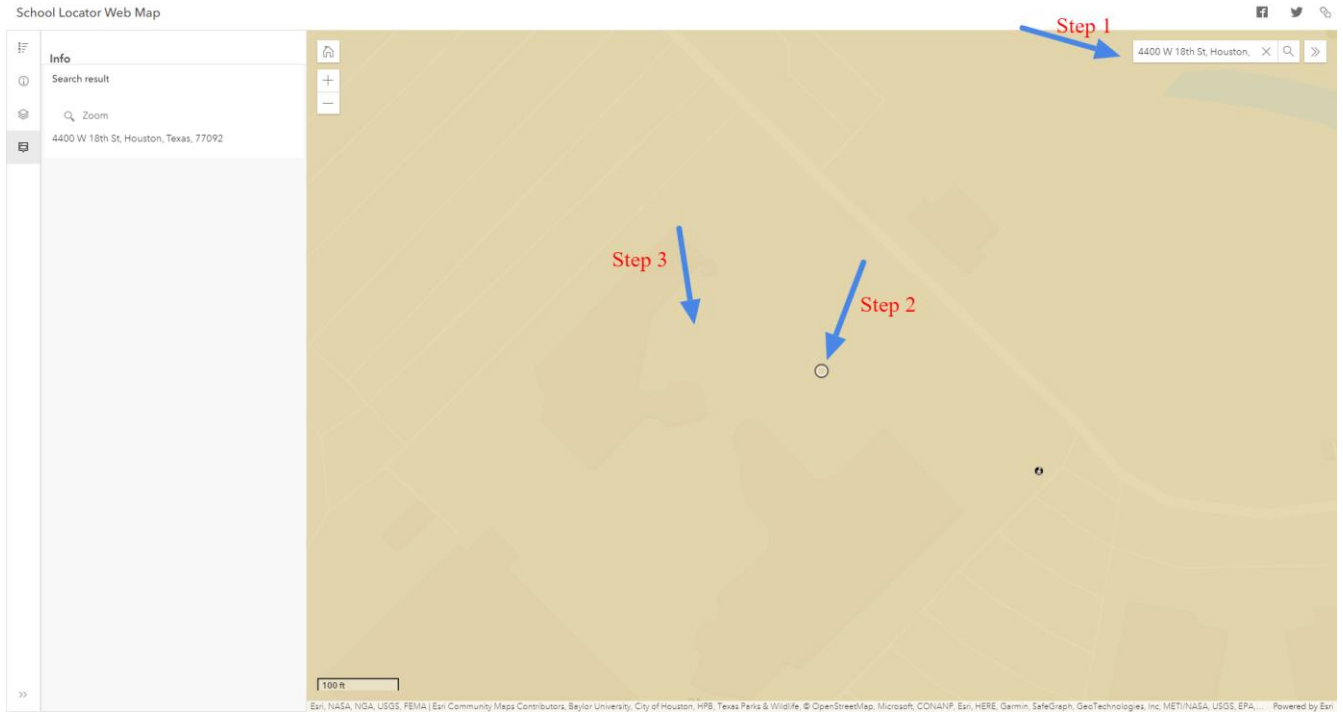


Using the School Locator Web Map

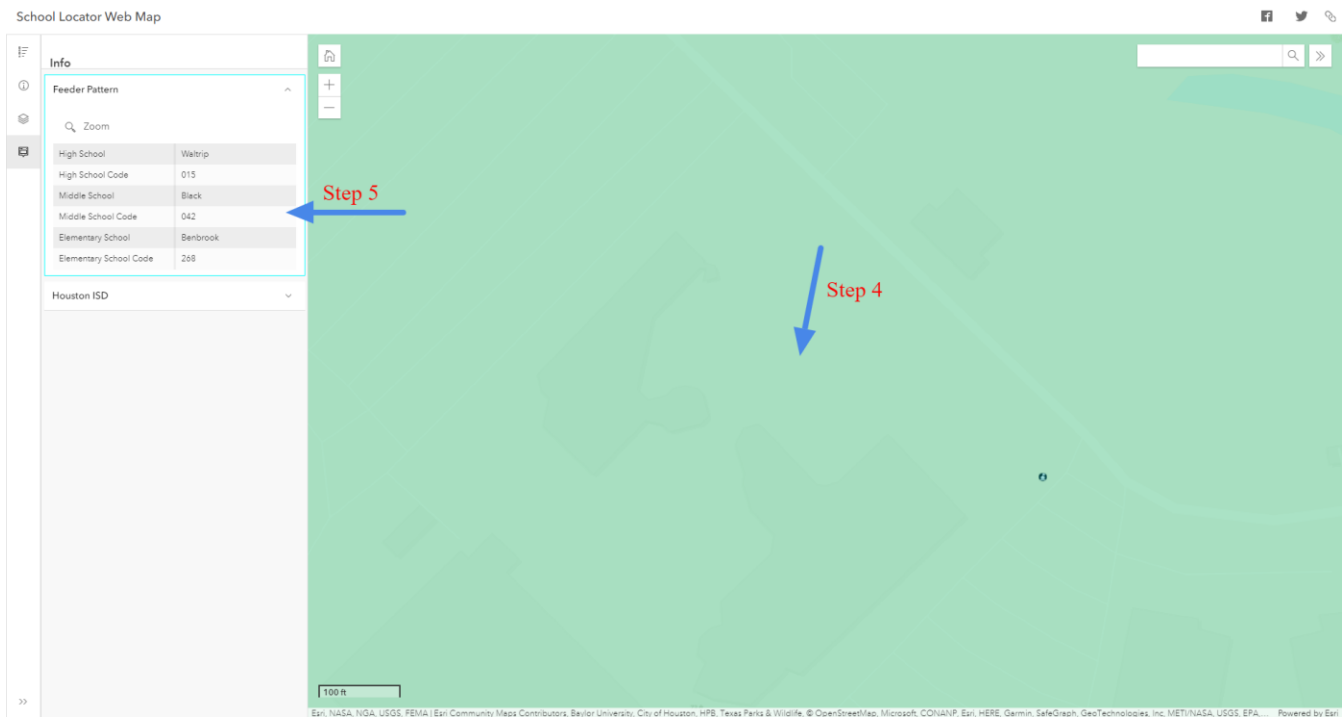
[School Locator Web Map](#) can be used by the public or school staff to search for addresses to find the zoned schools. This map is maintained by the Demographics and GIS team, but in the event of the tool not running properly, the Demographics and GIS team is the back-up. The screenshots below provide steps to follow for using the web app.



- Navigate to the [School locator web map](#) and search for addresses using the search bar and click the search icon



- A point representing the address searched shows up on the map (step 2). Next, click the brown-colored polygon surrounding the point (step 3).



- The brown-colored portion turns green (step 4), and the zoned schools show up in the pop-up box on the left (step 5)

Please keep in mind that new addresses may not show up right away and hence may need further verification.

- Troubleshooting
 - If the address does not appear, email the Demographics and GIS team in the Department of Research and Accountability.
 - Demographics@houstonisd.org
 - 713-556-6700
 - Other issues, email
 - Web@houstonisd.org